










Figure 4-3
Bikeways Network

-  Existing Class I
-  Existing Class II
-  Existing Class III
-  Proposed Class I
-  Proposed Class II
-  Proposed Class III
-  Education
-  Park
-  Planning Area

Source: Dyett & Bhatia; City of Porterville, 2007

